

Orville's Tunnel No. 9 Ridge Cut Off

Dinglers¹ Orville Dingler was born November 16, 1904 in Wisner, Idaho. In 1910, his dad, Section Foreman Fred Dingler, moved his family to the Southern Pacific Railroad's Section House at Tunnel No. 9. The Tunnel No. 9/Hugo Section Crew covered the rails from just north of the northern entrance of Tunnel No. 9 almost to Merlin where the rails crossed Jump Off Joe Creek.

Tunnel No. 9 Road¹ Historically there was a road that went up and over the east-west saddle above Tunnel No. 9 to Leland. The road was originally developed when the railroad and tunnel were being built in the late 1870s. At the turn of the century this road went from Dan Peterson's place to Leland. Dan started out as a railroad man, but became a Hugo farmer. Early on the Peterson's would take wagon loads of peaches over the hill road to sell at Leland. However, the road over the tunnel was pretty much grown-up by the time the Dinglers moved to Tunnel No. 9.

Walk To School¹ Six-year old Orville Dingler attended first grade at the first Hugo School for the 1910 - 1911 school year during a time when there were about two dozen students at the school. The School had been the Lucky Queen School: 1892 - 1896, and then the first Hugo School: 1896 - 1911. In 2007 this school was the club house of the Hugo Ladies Club.

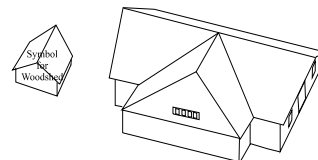
1. Hugo Neighborhood. 2001. *Orville Dingler's Hugo Memories: 1910 - 1920*. April 9, 2001, revised July 23, 2001; edited January 21, 2004. Hugo, OR.

2. Interview of Mary Ellen (Ritchie) Fitzpatrick by Mike Walker. 1999. Hugo, OR.

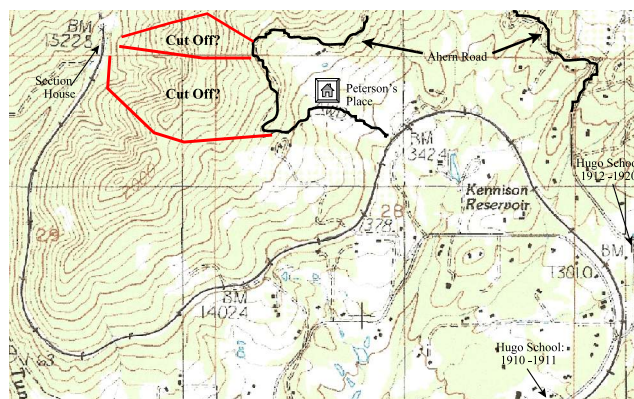
1870s Tunnel No. 9 Road

Orville got to school by walking from his home at Tunnel No. 9. It was about three miles to school if he followed the railroad tracks all the way. Most of the time Orville would take the short cut over the ridge south from the tunnel and on through the Peterson's ranch and apple orchard to the railroad. Orville liked this short cut as it eliminated almost a mile of walking.

The second one-room Hugo School was built in 1912 near the Hugo Church. A new Hugo Section House was built by the new school in 1913.



Hugo School: 1912 - 1930



Orville's Tunnel No. 9 Ridge Cut Off: 1910 - 1911

Everything was moved by wagons or train when Orville was a child and young man in Hugo from 1910 - 1920.

More Information

Ritchies² Mary Ellen (Ritchie) Fitzpatrick's folks, Harvey Whitaker and Margaret Mary Ritchie, first came to Hugo in 1910. Her family stayed with the Petersons for awhile until they moved into the Holgate house. Mary Ritchie was born October 30, 1912 in Medford, Oregon. At the time her folks were living on their homestead off the Ahern Road within a mile of downtown Hugo, Oregon.⁴

Tunnel No. 9 Road² At one time there was a road that went up and over the saddle above the railroad's present Tunnel # 9. The road was built because of the railroad was being built in the late 1870s. This road went from the Peterson's place to Leland, Oregon. The Petersons had quite an orchard. The Peterson's would take wagon loads of peaches to sell. Everything was moved by wagons when Mary Ritchie was a child.

1870s Tunnel No. 9 Road A broader research topic is Wayne McKy's studied opinion that the original Tunnel No. 9 Road was built by the railroad in the 1870s. The purpose was to transport supplies to the south end of Tunnel No. 9's during its construction prior to its completion in 1883. The wagon route providing supplies was from the Applegate Trail at Mt. Sexton pass along a high drier winter more passable road to the tunnel.⁴

Want more information? Contact an officer of the *Hugo Neighborhood* on how you can become involved in your community history and land use.

3. USGS. 1998. *Merlin Quadrangle*. 7.5 minute topographic series is base for topo maps.

4. Interview of Wayne McKy by Mike Walker. November 29, 2007. Hugo, OR.

Hugo Neighborhood Association & Historical Society's Mission

This information brochure is one of a series of documents published by the Hugo Neighborhood Association & Historical Society (*Hugo Neighborhood*). It is designed to be shared with neighbors for the purpose of helping protect our rural quality of life by promoting an informed citizenry in decision-making. The *Hugo Neighborhood* is an informal nonprofit charitable and educational organization with a land use and history mission of promoting the social welfare of its neighbors.

Land Use & History

The *Hugo Neighborhood's* land use mission is to promote Oregon Statewide Goal 1 — Citizen Involvement, and to preserve, protect, and enhance the livability and economic viability of its farms, forests, and rural neighbors. It will act, if requested, as a technical resource assisting neighbors to represent themselves.

Its history mission is to educate, collect, preserve, interpret, and research its local history and to encourage public interest in the history of the Hugo area.

Volunteer membership dues are \$10.00 annually per family and normally used for paper, ink, envelopes, publications and mailings. Send us your e-mail address if you want to know what we are doing.

Email: hugo@jeffnet.org

Web Page: <http://www.hugoneighborhood.org/>

Edited by Karen Rose, Wayne McKy, & Mike Walker

HNA&HS Officers

Hal Anthony, Outreach Chair
3995 Russell Road
Grants Pass, Oregon 97526

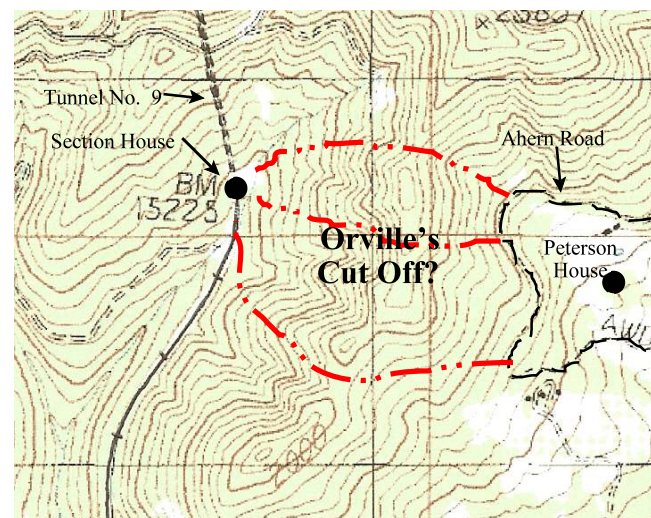
Wayne McKy, Chair
6497 Hugo Road
Grants Pass, Oregon 97526

Mike Walker, Education Chair
3388B Merlin Rd #195
Grants Pass, Oregon 97526

Karen Rose, Web Master
575 Red Mountain Drive
Grants Pass, Oregon 97526

TUNNEL NO. 9 ROAD & TRAIL: HUGO, OR

Brochure 10 Of Hugo's Trails
Brochure Series



Orville's Tunnel No. 9 Ridge Cut Off: 1910 - 1911

November 30, 2007

Hugo Neighborhood Association &
Historical Society