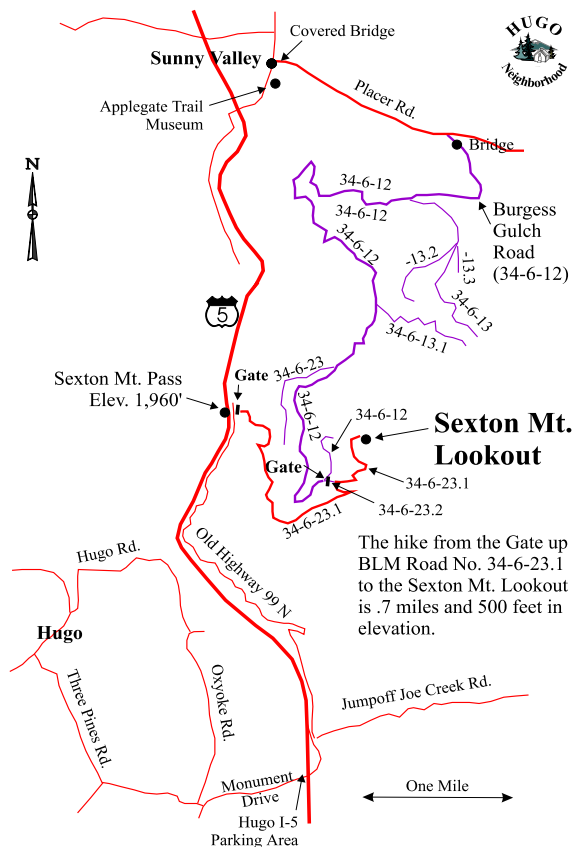


## Mt. Sexton Viewpoint Elevation 3,834'

The Sexton Mountain Lookout is approximately 14 vehicle miles and 45 minutes from the Hugo I-5 interchange (see map).

Mt. Sexton is a dominate feature in the Hugo neighborhood. It is 3,834' high and named after Hugo pioneers, David and Caroline (Stumbo) (Niday) Sexton. David was an Indian fighter in the 1850s and Caroline was an 1850s donation land claimant (Donation Land Claim No. 40; Patent No. 1479).



## Mt. Sexton Lookout Elevation 3,834'

### Vehicle Travel Miles

- 0.0 Hugo I-5 Interchange Parking. Elev. 1,160'
- 5.2 Sunny Valley I-5 Interchange
- 5.7 Applegate Trail Museum
- 5.8 Sunny Valley Covered Bridge
- 7.1 Placer & Beecher roads junction
- 7.2 Grave Creek Bridge
- 7.5 Paved Beecher Road Ends
- 7.5 BLM Burgess Gulch Road Begins (34-6-12)
- 8.1 Junction of 34-6-12 & 34-6-13
- 10.5 Junction of 34-6-12 & 34-6-13.1
- 11.5 First Glimpse of Northern Hugo
- 11.9 Burgess Gulch Viewpoint
- 13.0 **Sexton Mt. gate** at BLM Road 34-6-23.1 Elev. 3,320'
- 13.7 Walk up mountain to **Sexton Mt. Lookout**



*Stephen McKy at  
Old 1920s Lookout*

poison oak, and rattlesnakes. The *Hugo Neighborhood* assumes no liability for information provided, nor any harm that may result from individuals traveling into the "wilder."

### OUTDOOR RISK WARNING STATEMENT


**- WARNING!** There is a personal risk the individual assumes anytime he ventures into the "wilder" of Hugo. Non-paved roads can be dangerous anytime, but especially in near vertical terrain (i.e., narrow, steep, curvy, blind corners, edge of cliff, poor road material, overhanging vegetation, mud holes, loose rocks, changing conditions, etc.). Besides dangerous roads there are other environmental elements to prepared for: weather, hazardous terrain, potentially dangerous plants, and critters. The big "real" common concerns are hot summer heat, ticks,

## More Information

Five popular Hugo view points are:

- Pacific Highway
- Burgess Gulch
- Walker Mountain
- Quartz Creek
- Sexton Mountain Lookout

The drive from the Hugo I-5 interchange to the Sexton Mt. gate on BLM Road 34-6-23.1 is on pavement and gravel roads (two-wheel drive). The walk from the gate is .7 miles long and 500' in elevation.



*Sexton Mt. Lookout: 2004  
Built in 1962*

## Hugo Neighborhood Association & Historical Society's Mission

This information brochure is one of a series of documents published by the Hugo Neighborhood Association & Historical Society (*Hugo Neighborhood*). It is designed to be shared with neighbors for the purpose of helping protect our rural quality of life by promoting an informed citizenry in decision-making. The *Hugo Neighborhood* is an informal nonprofit charitable and educational organization with a land use and history mission promoting the social welfare of its neighbors.

### Land Use & History

The *Hugo Neighborhood's* land use mission is to promote the social welfare of the citizens of the area by working to promote Oregon Statewide Goal 1 — Citizen Involvement, and by preserving, protecting, and enhancing the livability and economic viability of its farms, forests, and rural neighbors.

Its history mission is to educate, collect, preserve, interpret, and research its local history and to encourage public interest in the history of the Hugo area.

Membership dues are \$10.00 annually and are due in January. They will be used for paper, ink, envelopes, publications and mailings. Make checks payable to the *Hugo Neighborhood* and send them our Treasurer. Send us your e-mail address if you want to know what we are doing.

*Hugo Neighborhood*

Email: [hugo@jeffnet.org](mailto:hugo@jeffnet.org)

Web Page: <http://jeffnet.org/~hugo/>

Edited by Blake & Jacque Hardwick

### HNA&HS Officers

Wayne McKy, Chair  
6497 Hugo Road  
Grants Pass, Oregon 97526

Mike Walker, Secretary  
3388B Merlin Rd #195  
Grants Pass, Oregon 97526

Hal Anthony, Outreach Chair  
3995 Russell Road  
Grants Pass, Oregon 97526


Jacqueline Hardwick, Treasurer  
885 Red Mountain Drive  
Grants Pass, Oregon 97526

Karen Rose, Web Master  
575 Red Mountain Drive  
Grants Pass, Oregon 97526

## Sexton Mountain Lookout



Brochure 5 in Scenic View Series



*Sexton Mountain Lookout: ca 1918 - 1923*  
Courtesy of Helen (Garner) Fields

July 17, 2004

Hugo Neighborhood Association &  
Historical Society